

Welcome to Lincoln's Conservation Lands and Trails


Your opportunity to use Lincoln's open space is accompanied by the responsibility to be a good steward to the land. Please help us by complying with the Lincoln Conservation Land Regulations. The following is only a summary.

- Lincoln features approx. 80 miles of trails on 2,400 acres of conservation land and private property. The Lincoln Land Conservation Trust and the Conservation Department work together to protect and manage this trail network for the enjoyment of its many users. People and pets must stay on marked trails to lessen impacts on wildlife habitat. Some of the trails are on private property, so if you are off the trail, or on an unmarked trail, you may be trespassing. Lincoln trails are blazed with yellow diamonds.
- Bicycle riding is permitted only on trails expressly marked for such use.
 - Riders must walk bikes through wet/muddy sections of trails.
 - Any bike outing involving 5 or more riders must obtain a Group Use Permit (see QR code below)
 - Bike riders must yield to all other trail users.
- Dog walkers must always carry a leash.
 - Dogs must be leashed and under voice control at all times.
 - Dogs must be leashed at parking areas & trailheads; Flints Pond Conservation Area; agricultural fields & ecologically sensitive areas as marked; and certain trails at Mt. Misery.
 - Dogs must be leashed (or held by collar) when approaching other trail users.
 - A maximum of 3 leashed dogs are allowed per person. Visitors with 2 or fewer dogs may unleash their dogs, except where leashes are expressly required.
 - Dog waste must be picked up and removed from property.
- Horseback riding is not permitted where marked and in any wet areas or other sensitive areas where a horse may cause damage to the trail or to public water supplies.
- Flint's Pond is Lincoln's main public water supply. No trespassing in the pond, on the ice, or on the pond shoreline.
- Practice Leave No Trace: no littering, picking fungus, plants, or flowers; no injuring vegetation or removing natural materials.
- No motorized vehicles or equipment are allowed on any town trails.
- No hunting, trapping or carrying firearms (even if unloaded).
- No swimming, camping, smoking, or using drones.
- A Group Use Permit is required for a group of 10 or more people, a group of 5 or more bikers, or a group of 5 or more horseback riders. See QR code below.


SUPPORT LINCOLN'S OPEN SPACE

The Lincoln Land Conservation Trust (LLCT) & Rural Land Foundation are Lincoln's non-profit conservation organizations, which work together to acquire and protect land of conservation value in town. LLCT sponsors nature walks, workshops and other nature-oriented events throughout the year. To learn more and/or become a member. Visit <https://lincolnconservation.org/>


Trail Rules




Bike Trail Map




Group Use Permit



Support LLCT



Download Outer Spatial




Google Play


Apple Store

Trail Map of Lincoln Massachusetts

© 2023 Lincoln Land Conservation Trust
Lincoln Conservation Land updated September 2023



Lincoln Land Conservation Trust
110 Elm St
Lincoln, MA 01773
www.lincolnconservation.org
781-259-9251



Lincoln Conservation Commission
16 Lincoln Road
Lincoln, MA 01773
www.lincolntown.org
781-259-2612

The LCC and LLCT acknowledge that we are located on the unceded land of Indigenous people, including the Agawam, Massachusset (Massachusetts), and Pawtucket. We acknowledge the violence, displacement, and forced migration perpetrated on Indigenous people and support the continued struggle for equality, justice, and liberation of Indigenous people in and around our community. We strive to preserve and protect these lands which are currently under our care. Please contact the Conservation Office to discuss how we can make this land available for Indigenous peoples' traditional practices.

LEGEND

- Trails
- Bay Circuit Trail
- Numbered Gate Posts
- Numbered Trail Junctions
- State or Federal Lands
- Other Protected Land
- Municipal - Town of Lincoln
- Private Organization Land
- Wetlands
- Open Fields

